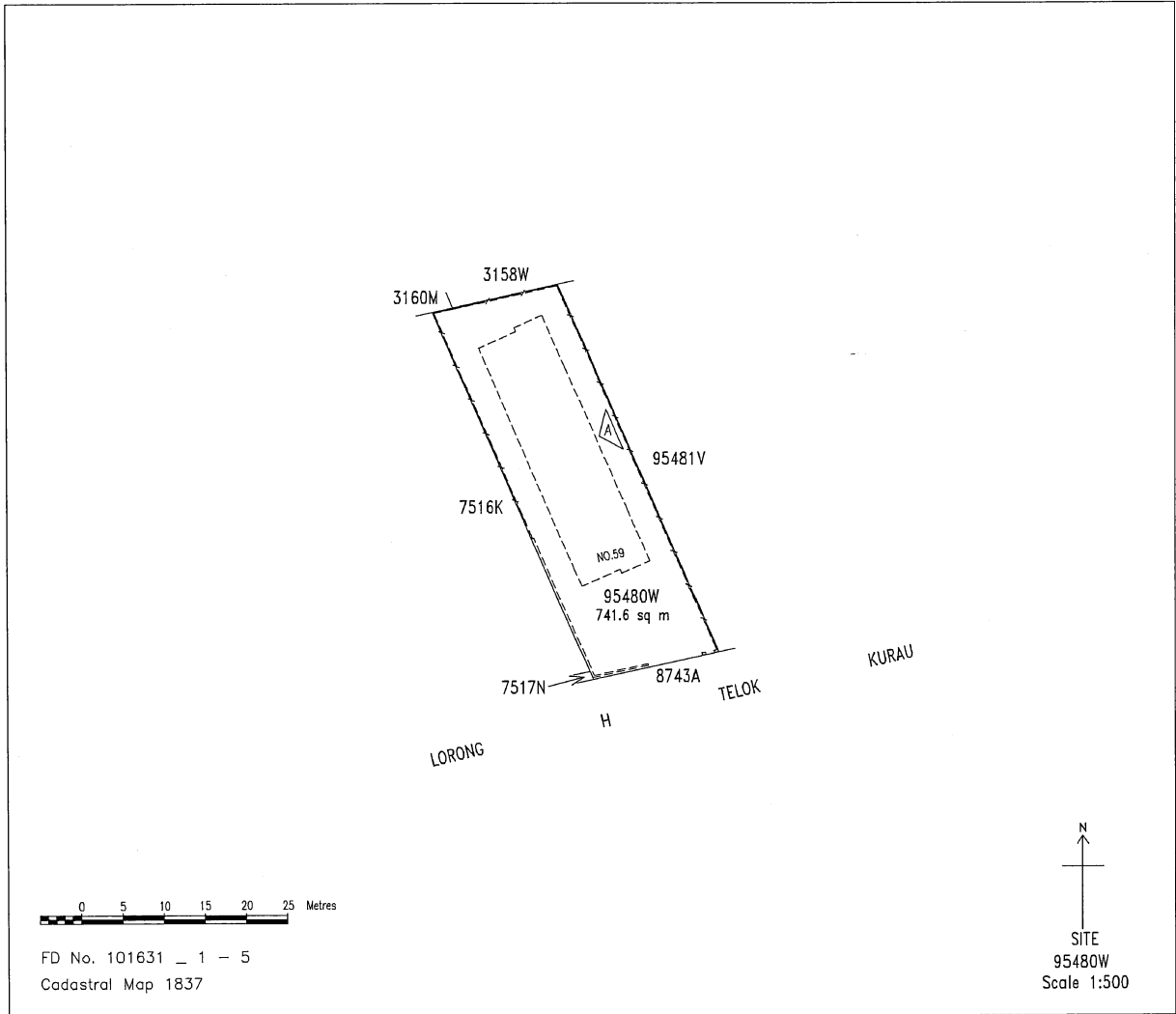


STRATA TITLE PLAN NO. 4035

SHEET 1



I, a surveyor registered under the Land Surveyors Act (Cap.156) certify that:

(a) all buildings and lots shown in this Strata Title Plan prepared by me containing sheets (No. 1 to 4) in relation to the external surface boundaries of the parcel are in accordance with the approved Building Plans No. A0969-01015-2010-BP01 dated 30.01.2012 / the approved subdivision plans WPP1_ES20130826R0159.ent. dated 26.09.2013 the plan dated for the subdivision of the building which has been authorised by a notification made by the Minister under section 21(6) of the Planning Act (Cap.232); and

(b) this plan correctly represents the survey done in strict compliance with the Boundaries & Survey Maps (Conduct of Cadastral Surveys) Rules 2005 (G.N.No.S155/2005).

* Delete whichever is inapplicable.

14.11.2013
REGISTERED SURVEYOR
(Digitally Signed)

I, Chief Surveyor, Singapore, certify that the strata certified plans ST.101631 to 101634 shown on this Strata Title Plan have been lodged with the Singapore Land Authority and approved by me.

For Official Use Only.

Date:

Signature: (Digitally Signed)

SLA/SVY 3105/2012

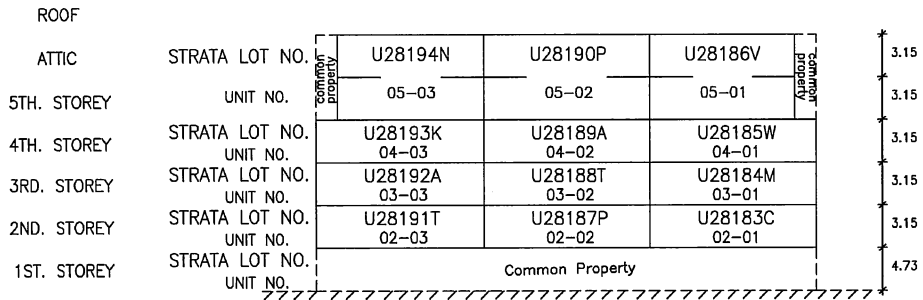
MUKIM NO.26

ST. 101631

House No	On Lot	On Plan	Building Subdivided Into Strata Lots
59	95480W	86736	U28183C to U28194N

LEGEND

1. The common property extends to those parts indicated on the plans annexed hereto.
2. The common property includes driveways, bin centre, etc.

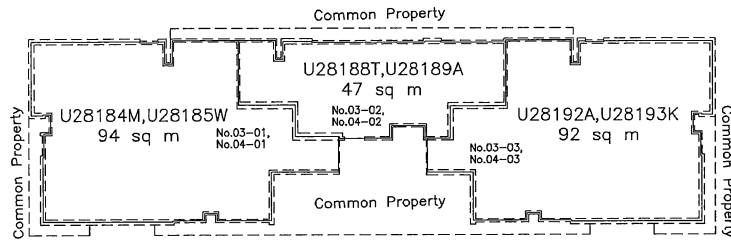


HOUSE NO.59

ELEVATION SKETCH SHOWING STRATA LOTS AND UNIT NUMBERS.

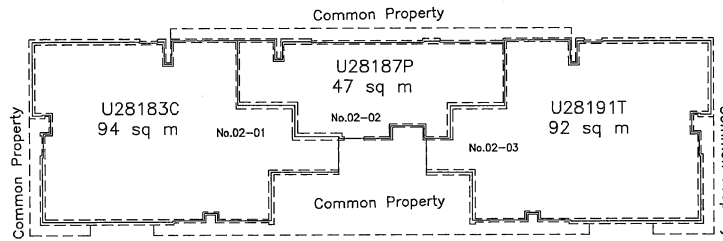
Block / House No : 59	Registered Surveyor (Digitally Signed)	Approved Chief Surveyor (Digitally Signed)	MUKIM NO.26 ST.101632
Road Name : LORONG H TELOK KURAU			
Site Plan : ST.101631			
Storey Plans : ST.101633 , 101634			
SLA/SVY 3105-2012			

STOREY




TYPICAL STOREY

(Corresponding Strata Lots From 3rd & 4th Storeys Are identical)



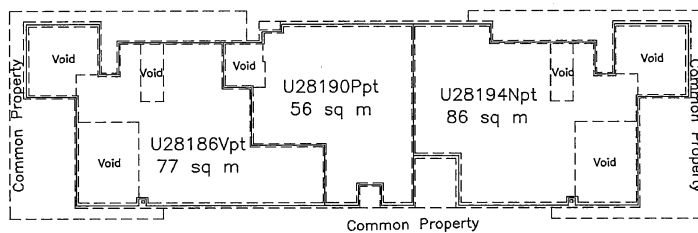
2ND. STOREY



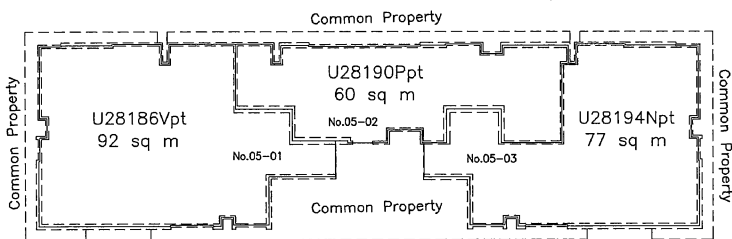
Areas of Strata Lots are scaled only		Registered Surveyor (Digitally Signed)	Approved Chief Surveyor (Digitally Signed)	 MUKIM NO.26
Block / House No : 59				
Road Name : LORONG H TELOK KURAU				
Site Plan : ST.101631				
Elevation Sketch : ST.101632				
SLA/SVY 3105-2012	Scale 1:200	ST.101633		

STOREY


House No.	Strata Lot	Storey	Strata Area In Parts(sq m)			Total Strata Void Area (sq m)	Total Strata Area (sq m)
			Floor Area	Void Area	Sub Total		
59	U28186V	5th	92	0	92	25	169
		Attic	52	25	77		
	U28190P	5th	60	0	60	4	116
		Attic	52	4	56		
	U28194N	5th	77	0	77	25	163
		Attic	61	25	86		



ATTIC



5TH. STOREY



Areas of Strata Lots are scaled only	Scale 1:200	Registered Surveyor (Digitally Signed)	Approved	 MUKIM NO.26 ST.101634
Block / House No : 59				
Road Name : LORONG H TELOK KURAU				
Site Plan : ST.101631				
Elevation Sketch : ST.101632				
SLA/SWY 3105-2012				